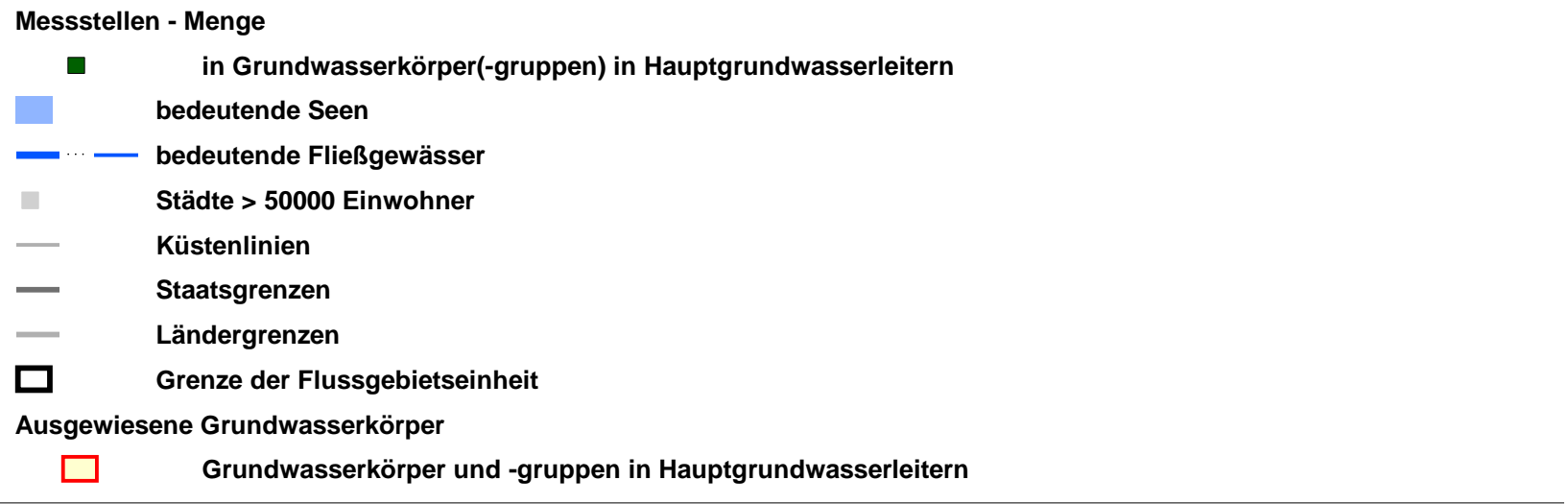
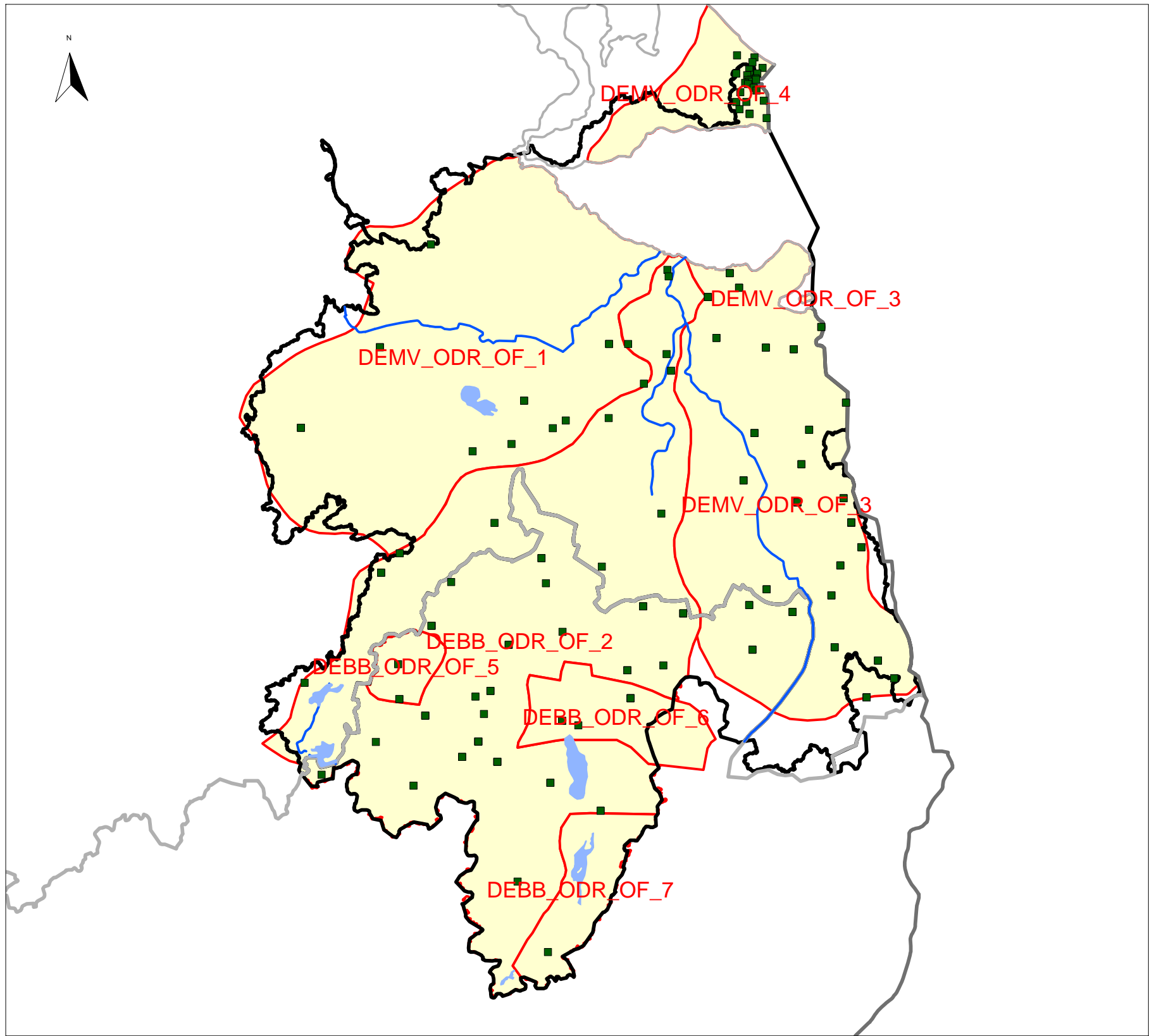



# Stettiner Haff, Karte 4.4: Überwachungsnetz des Grundwassers - Menge



This product includes geographical data licensed from European National Mapping Agencies.(c)EuroGeographics

ATKIS(R), DLM1000; Copyright(c) Bundesamt für Kartographie und Geodäsie, 2003

Realisation: 

Freitag, 25. September 2009 10:22

